

DAY 1 – Outbound Route, Latina Sunrise Bay / Ponza Sant’Antonio beach (approx. 35 nm)

Departure 10:30:

Sunrise Bay Sailing Club, Via Valmontorio snc, Latina – 41°24’52”N – 12°49’02”E

13.00 nm on a compass course of approximately 139° – estimated time 2 hours of coastal navigation

Arrival 12:30:

Waypoint 1 - Torre Paola (Circeo) - 41°14’53”N – 13°01’56”E

Critical issues: Given the morphology of the coast, it will be necessary to beat upwind proceeding with a “zig-zag” course, avoiding moving more than 3 nm away from the coast in order not to lose pressure and to stay clear of areas with adverse current.

Fleet regrouping before crossing the Circeo-Zannone channel.

Departure 12:30:

Torre Paola (Circeo) - 41°14’53”N – 13°01’56”E

18.00 nm on a compass course of approximately 178° – estimated time 3 hours of offshore navigation

Arrival 15:30:

Waypoint 2 - Zannone-Gavi passage - 40°58’11”N – 13°02’29”E

Critical issues: Given the time of day, wind from the opposite direction may occur. In order not to disperse the Fleet, it is recommended NOT to make tacks longer than half a mile relative to the course set toward Waypoint 2. Navigate in visual contact with the Fleet and avoid capsizing in case of strong wind.

Fleet regrouping before sailing the last stretch of navigation Zannone-Ponza.

Departure 15:30:

Zannone-Gavi - 40°58’11”N – 13°02’29”E

4.00 nm on a compass course of approximately 224° – estimated time 1 hour of coastal navigation

Arrival 16:30:

Waypoint 3 Ponza tourist port – Sant’Antonio beach - 40°53’40”N – 12°57’38”E

Critical issues: Pay attention to boats moored inside and outside the tourist port.

DAY 2 – Free day to be spent as desired

A round trip to Palmarola may be improvised, or a circumnavigation of Ponza, or one may choose to relax in Ponza.

DAY 3 – Return route, Ponza Sant’Antonio beach / Latina Sunrise Bay (approx. 35 nm)

Departure 10:30:

Ponza tourist port – Sant’Antonio beach - 40°53’40”N – 12°57’38”E

4.00 nm on a compass course of approximately 45° – estimated time 1 hour of coastal navigation

Arrival 11:30:

Waypoint 1 - Zannone-Gavi passage - 40°58’11”N – 13°02’29”E

Critical issues: Pay attention to boats moored inside and outside the tourist port.

Fleet regrouping before crossing the Zannone-Circeo channel.

Departure 11:30:

Zannone-Gavi - 40°58’11”N – 13°02’29”E

18.00 nm on a compass course of approximately 0° – estimated time 3 hours of offshore navigation

Arrival 14:30:

Waypoint 2 - Torre Paola (Circeo) - 41°14’53”N – 13°01’56”E

Fleet regrouping before sailing the last stretch of navigation Torre Paola (Circeo) – Sunrise Bay Latina.

Critical issues: Navigate in visual contact with the Fleet and avoid capsizing in case of strong wind. In all likelihood, it will be a broad reach, therefore all on the same course.

Departure 14:30:

Torre Paola (Circeo) - 41°14’53”N – 13°01’56”E

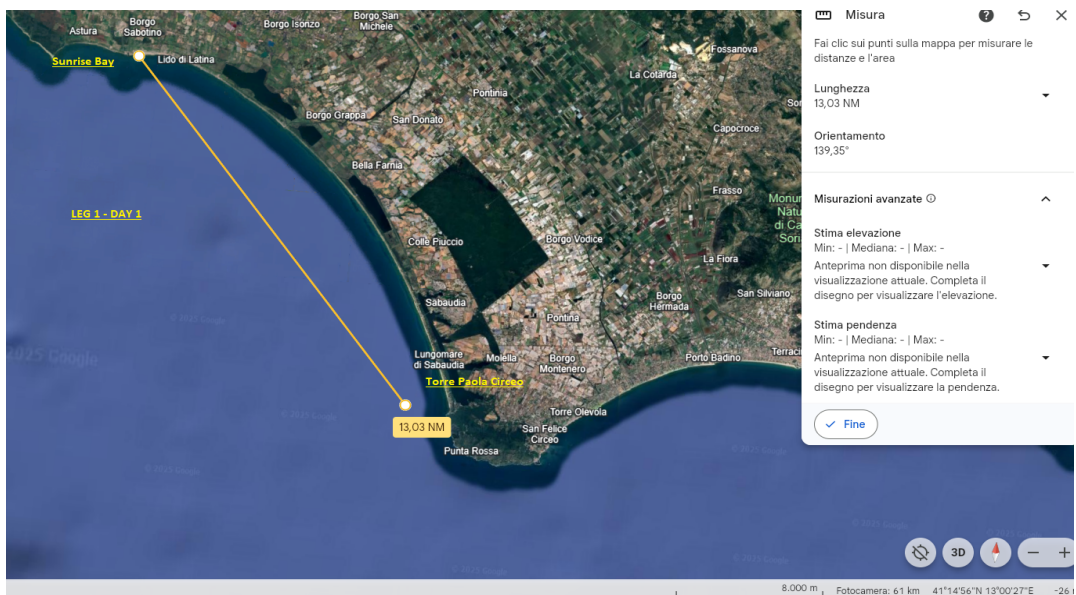
13.00 nm on a compass course of approximately 320° – estimated time 2 hours of coastal navigation

Arrival 16:30:

Sunrise Bay Sailing Club, Via Valmontorio snc, Latina – 41°24’52”N – 12°49’02”E

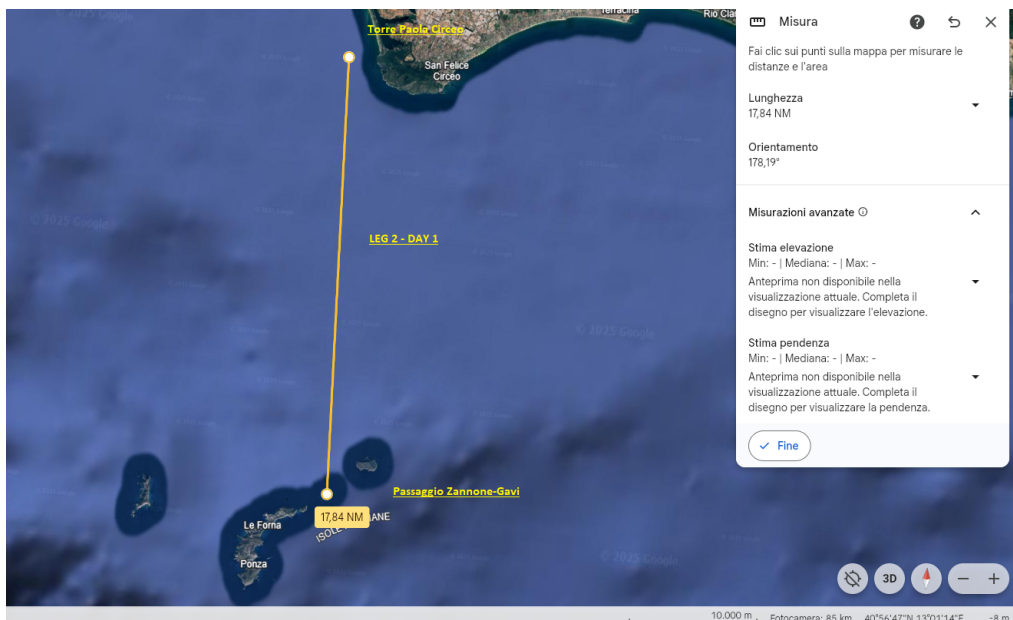
Critical issues: Always keep a distance from the coast not greater than 3 nm in order to benefit from thermal winds and currents.

NAVIGATION AREA AT WAYPOINT 1 DAY 1 – TORRE PAOLA CIRCEO

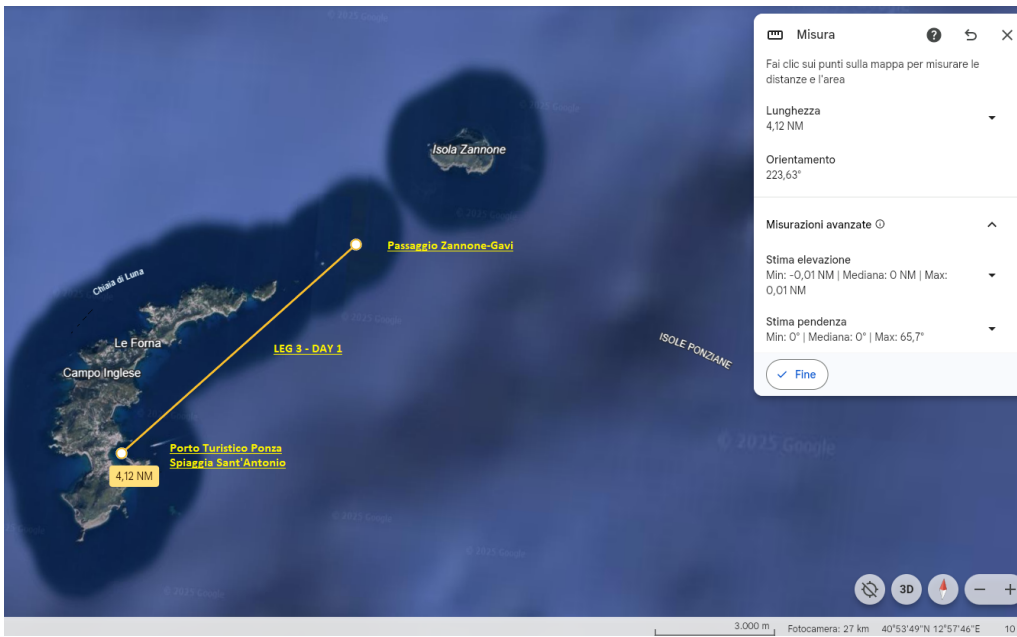


Latina, departure of the 1st stage of the RAID from the Sunrise Bay Sailing Club, headquarters of Fleet 340, Via Valmontorio snc, Borgo Sabotino area. Large private parking area with the possibility of easily launching boats. It can be reached from SR148 Pontina, exit Borgo Piave, direction Borgo Sabotino. Contact point Mario 3485648799

NAVIGATION AREA AT WAYPOINT 2 DAY 1 – ZANNONE – GAVI PASSAGE



NAVIGATION AREA AT WAYPOINT 3 DAY 1 – PONZA TOURIST PORT SANT'ANTONIO BEACH



THE COMPLETE ROUTE

